

Daytona Regional CHAMBER OF COMMERCE



ADVOCACY IN ACTION

02/17/2022

State House and Senate Redistricting

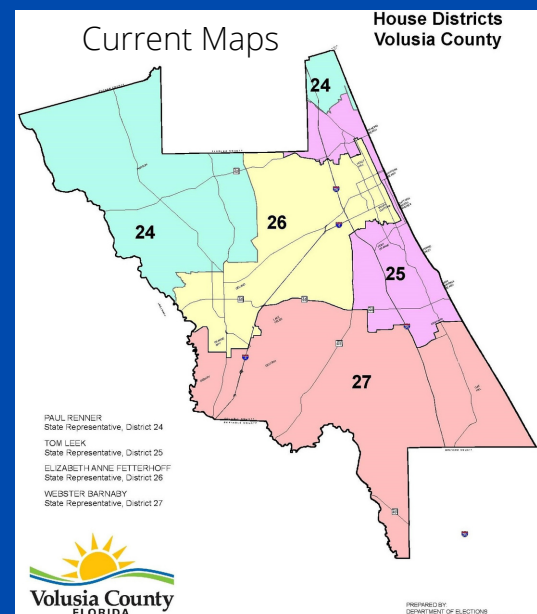
By now, we all know that the Florida Constitution directs the Legislature to redraw district boundaries following the decennial census. There have been a lot of maps proposed on all levels, from school boards to congressional districts. We have already covered the more local redistricting in blogs found [here](#)... On February 3rd, 2022, the Florida Legislature passed CS/SJR 100, which contained State House (H000H8013) and State Senate (S027S8058), the approved House and Senate maps.

[New Florida House Map \(H000H8013\)](#)

[New Florida Senate Map \(S027S8058\)](#)

Before going into the new maps, let us look at the current maps covering Volusia County House and Senate. Currently, Volusia County is represented by House Districts 24, 25, 26, and 27.

House District 24 is represented by future Speaker of the House Paul Renner, who covers Flagler, St. Johns, and Northwest Volusia County. House Districts 25, 26, and 27 represented by House Members Tom Leek, Elizabeth Fetterhoff, and Webster Barnaby cover the rest of Volusia County.

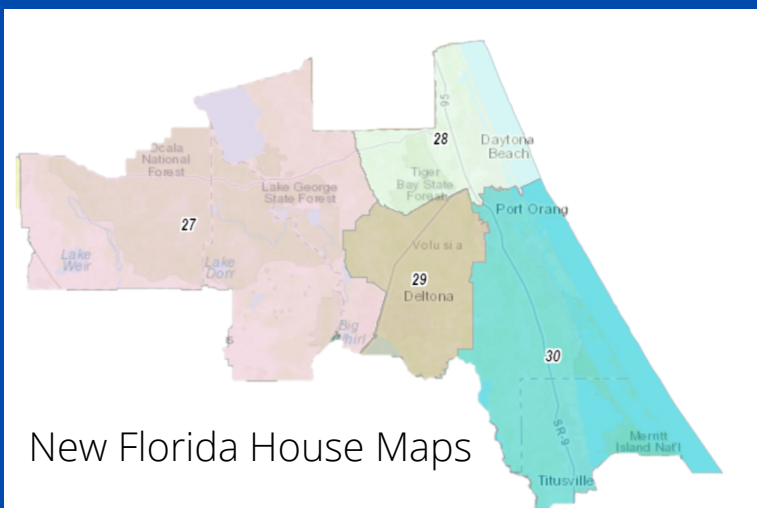
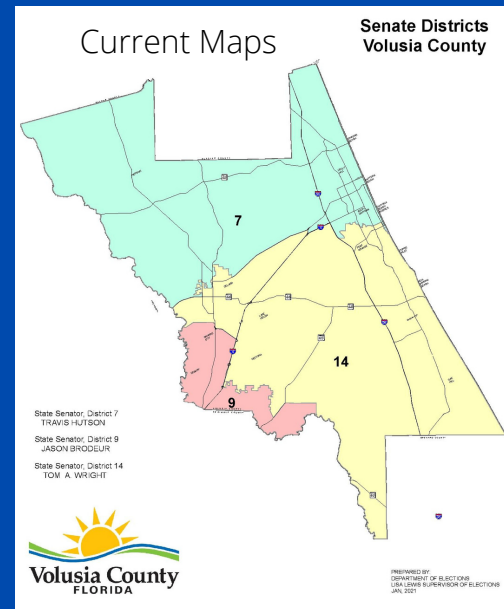


Shawn Richmond
Director of Advocacy

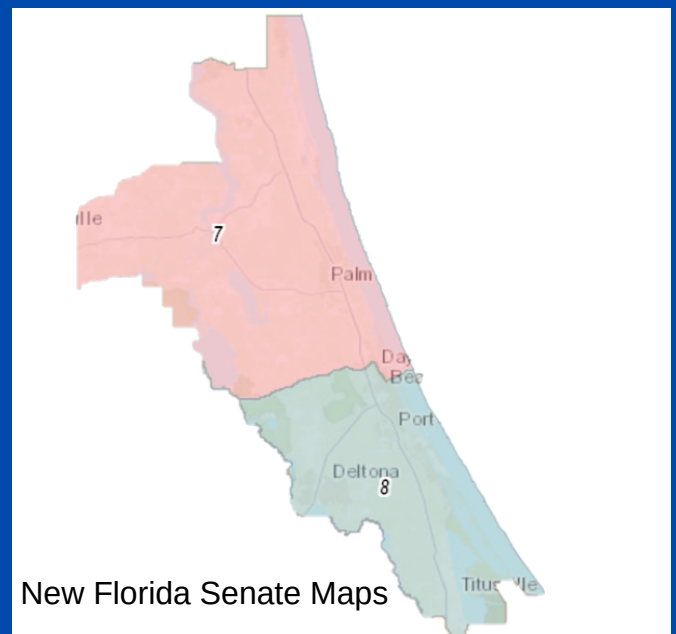
Daytona Regional Chamber of Commerce
shawn@daytonachamber.com

State House and Senate Redistricting

The new House map numbers covering Volusia County are 27, 28, 29, and 30. As they currently sit in the new approved maps, Volusia County loses Rep. Paul Renner and picks up Rep. Stan McClain (27) of Ocala, who will represent Marion, Lake, and Volusia. The new House map also draws Rep. Fetterhoff and Rep. Barnaby into the same district, District 29. District 30 is an "open seat," meaning no incumbent represents it. Rep. Tom Leek will be in District 28, covering Daytona Beach, South Daytona, Holly Hill, and Ormond Beach.



The new Senate map numbers covering Volusia County are 7 and 8. The new Senate map has Volusia County dropping Sen. Jason Brodeur. Sen. Hutson (7) and Sen. Wright (8) will now cover Volusia County as a whole.



The new Senate map is a little easier. Volusia County's current map has three Senate Districts: District 7, which is represented by Sen. Travis Hutson, who covers Flagler, St. Johns, and Volusia; District 9, which Sen. Jason Brodeur represents and covers a small piece of West Volusia County and Seminole County and District 14 represented by Sen. Tom Wright, covering Volusia and Brevard Counties.